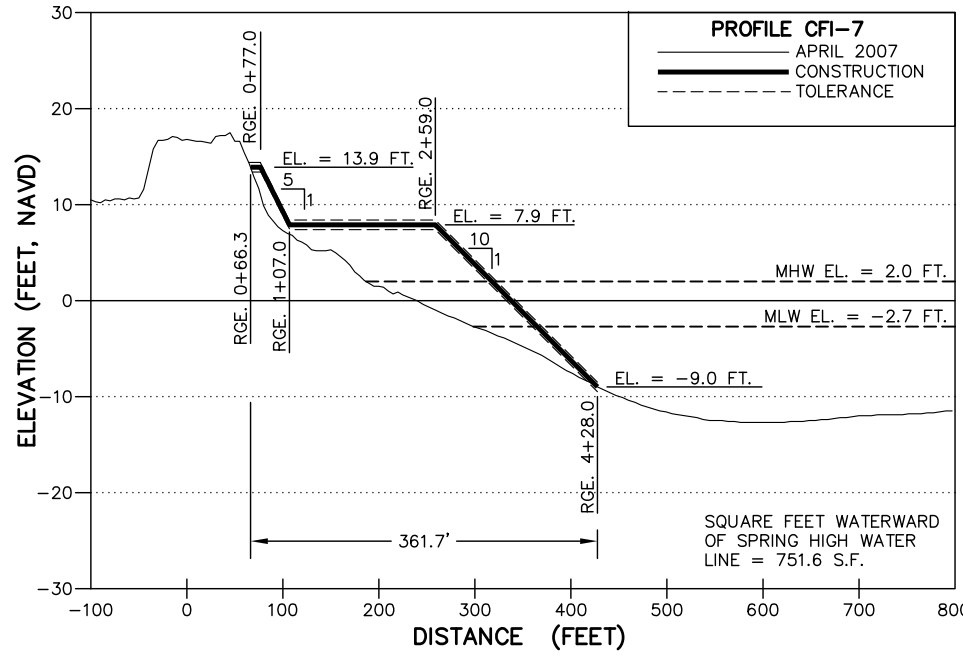
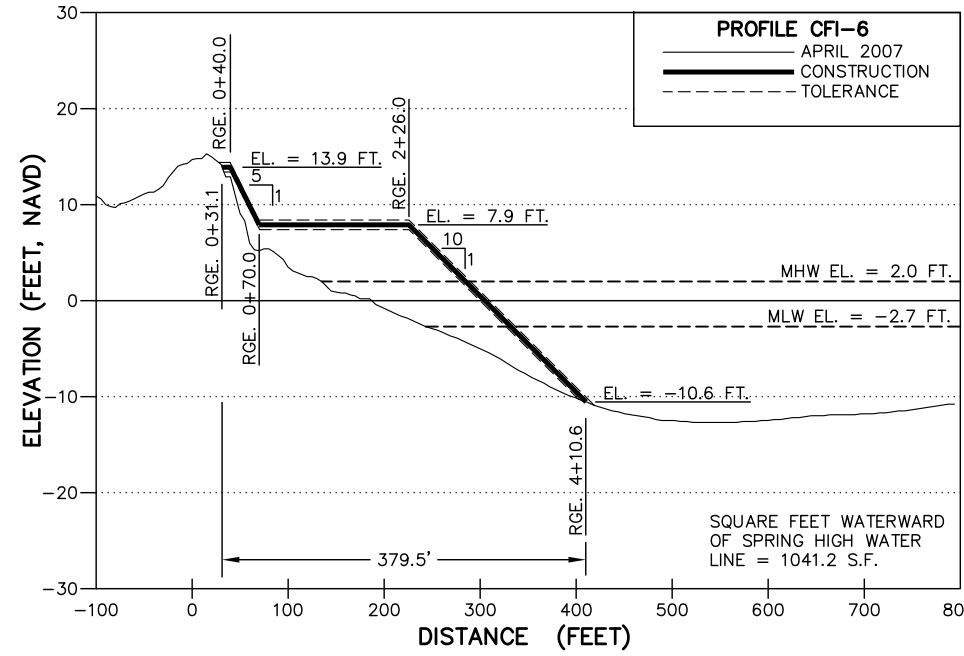
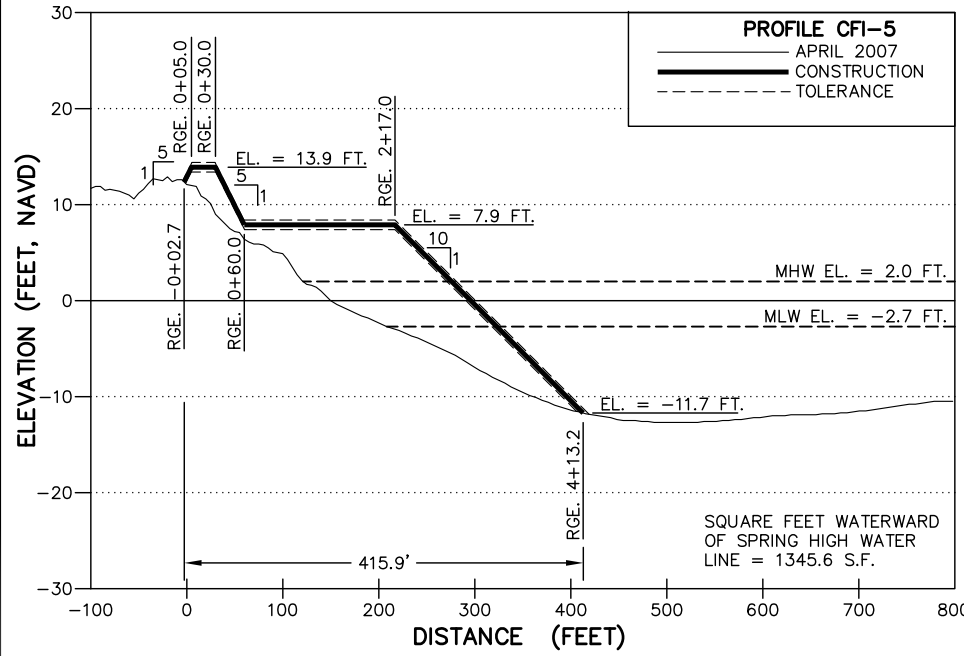
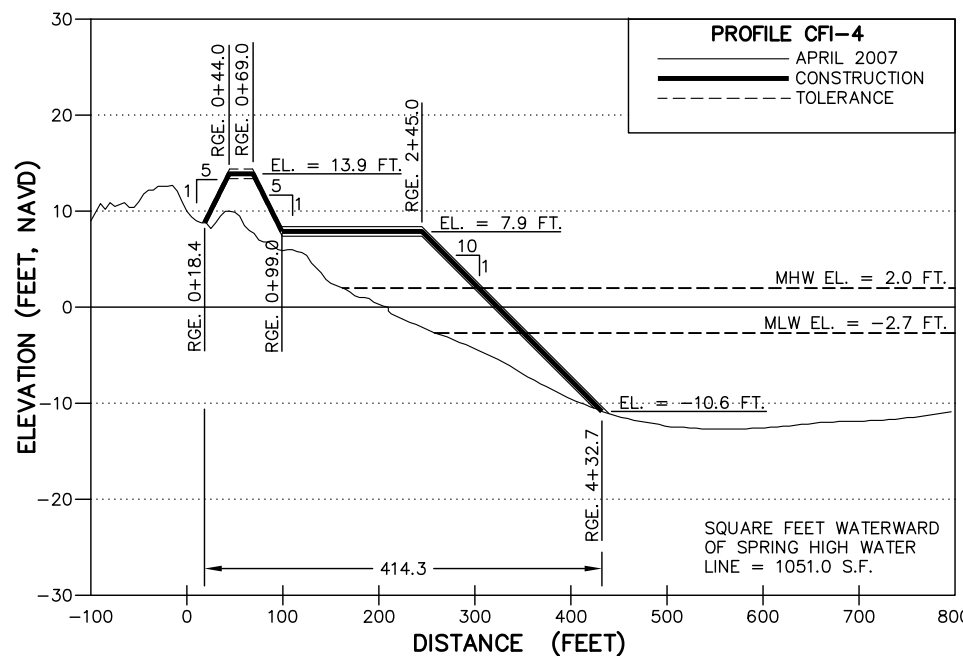
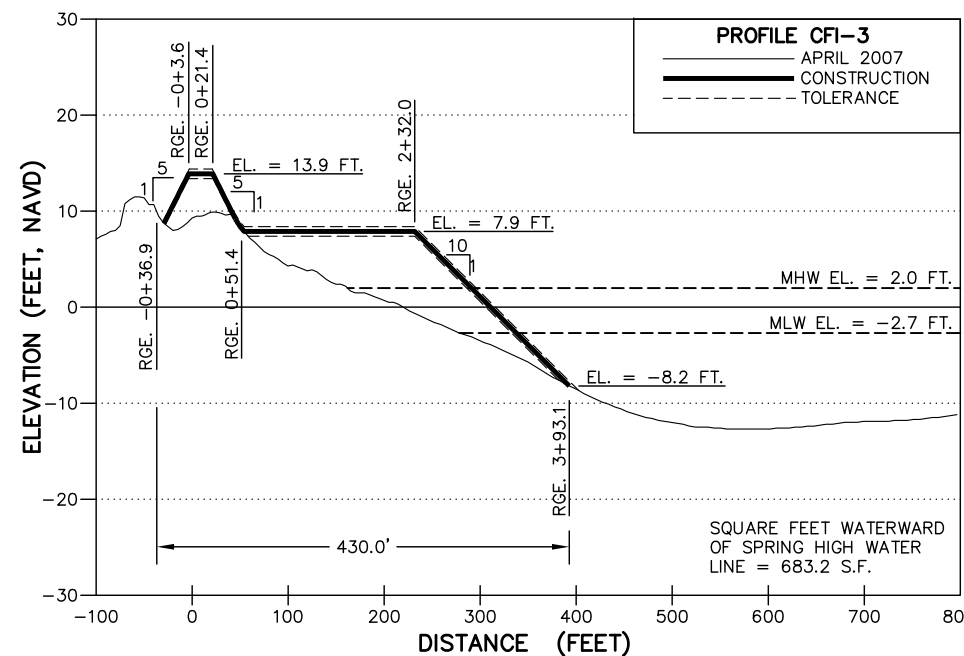
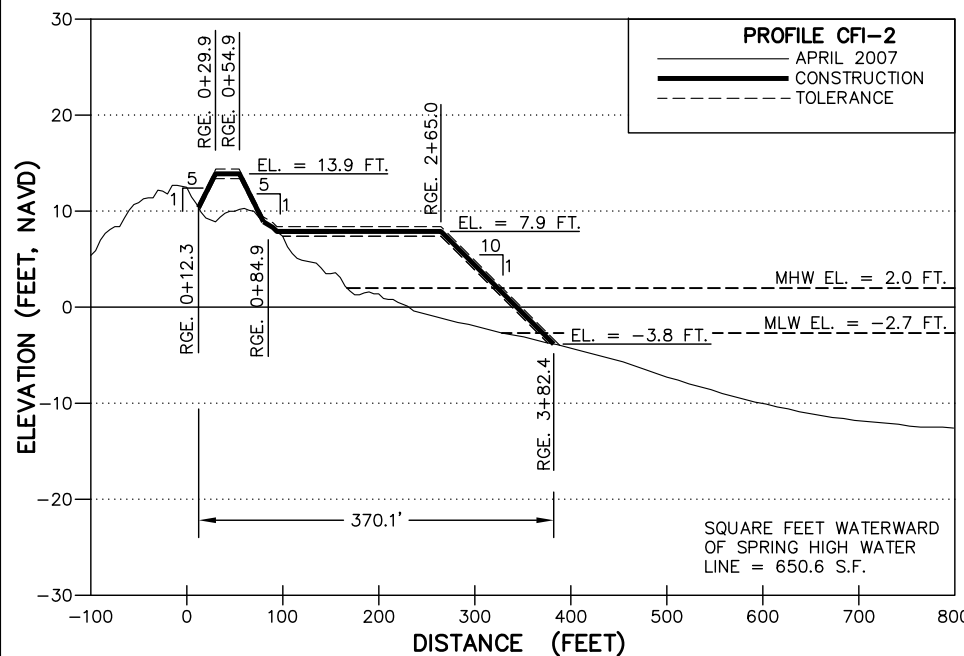
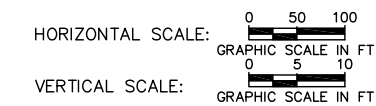


I:\New York\RES\130032\CONSTRUCTION\CENTRAL FIRE ISLAND\130032-01-PR1-FILES.dwg - Jul 01, 2008 @ 4:29pm - dbedwin



- NOTES:**
- ELEVATIONS ARE IN FEET BASED ON THE NORTH AMERICAN VERTICAL DATUM OF 1988 (NAVD,88).
  - TOLERANCE: ±0.5 FT.



THOMAS J CAMPBELL P.E. NO. 56457 DATE

**COASTAL PLANNING & ENGINEERING OF NY PC**  
 2481 N.W. BOCA RATON BOULEVARD  
 BOCA RATON, FLORIDA 33431  
 PH. (561) 391-8102  
 FAX (561) 391-9116  
 C.O.A. NY #4582  
 www.CoastalPlanning.net

**CPE**  
 COASTAL PLANNING & ENGINEERING

No.	Date	Description
1	1/22/08	RESPONSE TO USACE MAIL
2	6/25/08	FINAL E.A.

Designed by: SK  
 Drawn by: JRC  
 Date: 4/1/08  
 Pre Scale: AS NOTED  
 Checked by: AMB  
 Reviewed by: SK  
 Submitted by: SK  
 Comm. No: 7300.32

**CENTRAL FIRE ISLAND SEGMENT  
 FIRE ISLAND, NEW YORK  
 2008 BEACH RENOURISHMENT PROJECT**

**FILL CROSS SECTIONS**

DRAWING NO. **PR-1**

SHEET 6 OF 16